


20 m³/s

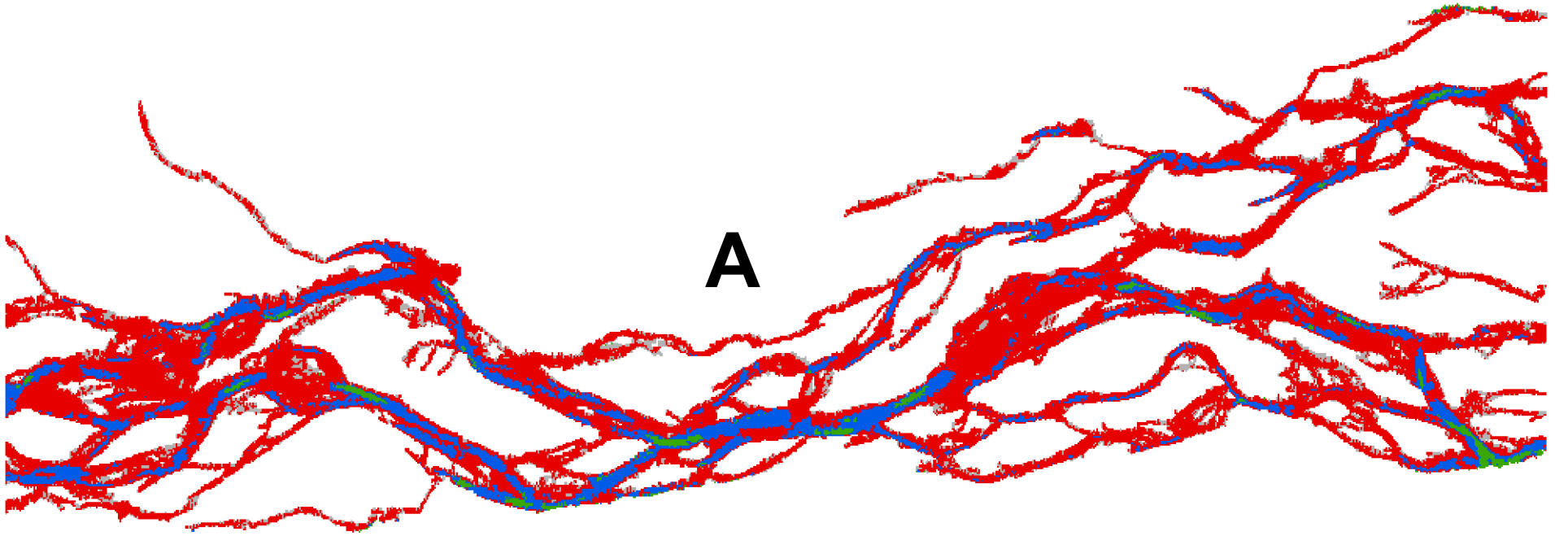
→ Direction of flow

N



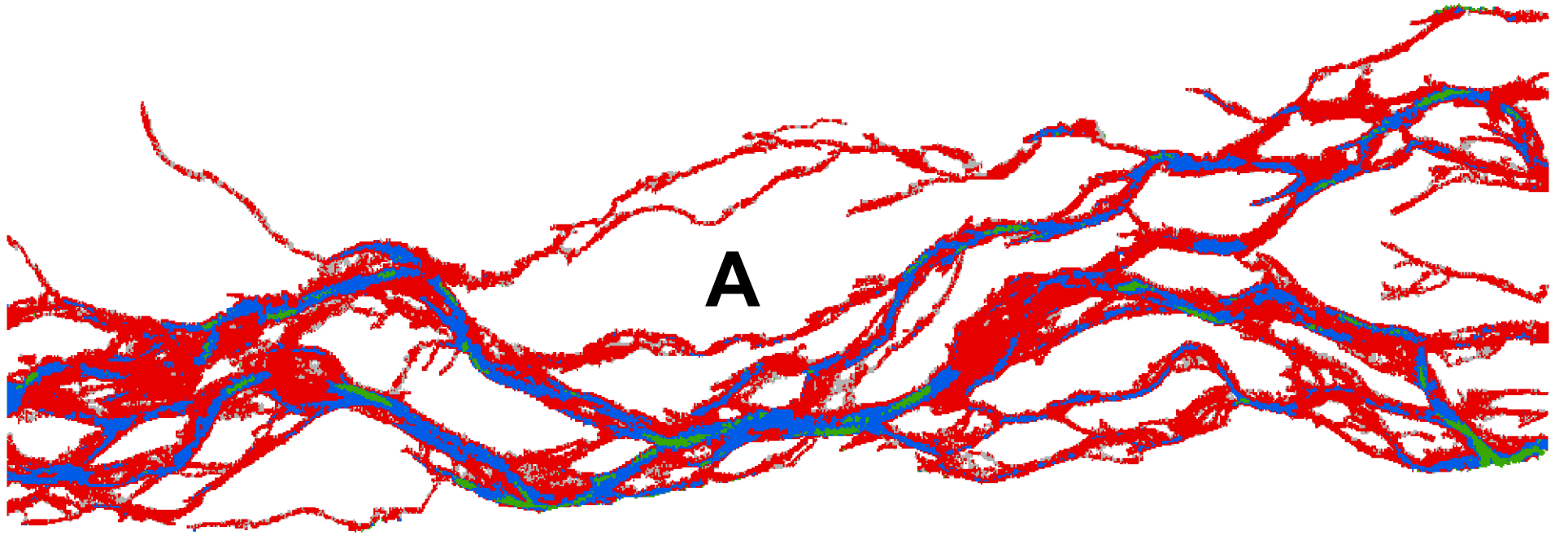
40 m³/s

A

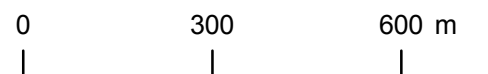


60 m³/s

A



Depth (m)



TITLE | RELATIONSHIP BETWEEN FLOW & WATER DEPTH IN THE WAIMAKARIRI RIVER

FEBRUARY 2008

PROJECT | URSNZCAN005

1