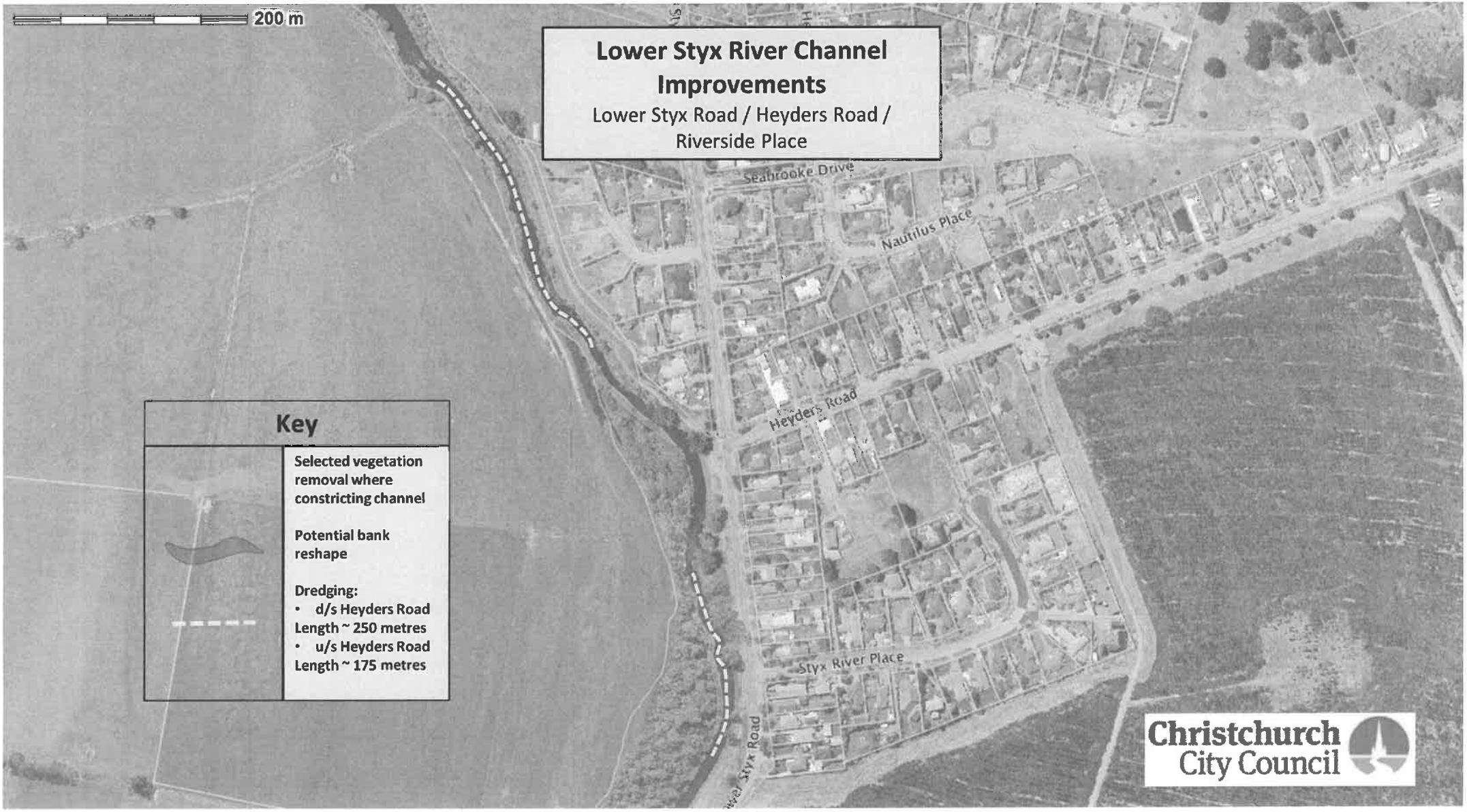





**Temporary Reservation Certificate, issued pursuant to:
Canterbury Regional Council Navigation Safety Bylaw 2016
Clauses 12 and 32.**

Name of holder: Christchurch City Council : City Care Ltd
Period: From: Retrospectively from 15 th November 2017 to 24 th December 2017 or until revoked by the Harbourmaster.
Reserved Area: Styx River 400 metres either side of intersection with Heyders Road, Spencerville, Christchurch as designated on the attached map.
Map attached: Yes
Purpose: Sediment removal from the Styx River
Reservation: No vessels or persons except CCC (City Care Ltd and its staff) are to use the Styx River (delineated by the attached map) for any purpose except emergencies when works are being carried out in the area, 400 metres either side of the intersection of Heyders Road and Lower Styx Road Spencerville Christchurch
Conditions:
Publication of notice of Reservation: Public notification on CCC Websites, advertisement to be placed in the Christchurch Press and Star on Saturday 25 th November or earlier if practicable advising of river closure and type of work to be undertaken, Rowing and Kayak clubs to be advised as soon as possible but not later than 22 nd November 2017. Records to be kept by certificate holder of parties notified.
Notice of Reservation to be: Displayed at: N/A Displayed by: CCC/City Care Ltd or their appointed delegate. Removed by: CCC/City Care Ltd or their appointed delegate
A copy of the Temporary Reservation Certificate to be carried by: To be held by the designated Project Manager
Safety conditions: <ol style="list-style-type: none"> 1. A navigable channel of the Styx River is to be open when work is not being completed and no obstructions are in the river. 2. During the legal hours of darkness any machinery or scaffolding or similar is to be lit by a white light visible from at least 50 metres to river users. 3. The scaffolding is to be marked with Orange or yellow wrapping visible to river users from 50 metres. 4. Copy of this notice is to be placed at all boat ramps in the vicinity of the Styx River (if applicable) and are to be checked daily to ensure they are in place.
Temporary Reservation shall not take effect if: Conditions above are not met.
Issued under delegation by: Gary Manch Navigation Safety Officer, Harbourmaster's Office Environment Canterbury
Approval date: 16 th November 2017



**Lower Styx River Channel
Improvements**
Lower Styx Road / Heyders Road /
Riverside Place

Key	
	Selected vegetation removal where constricting channel
	Potential bank reshape
	Dredging: <ul style="list-style-type: none">• d/s Heyders Road Length ~ 250 metres• u/s Heyders Road Length ~ 175 metres