



**Elrick
& CO** PLANNING &
SURVEYING

Christchurch District Plan

Christchurch City Council

HOME | CHAPTERS AND MAPS | PROPERTY SEARCH | PRINT

View a Planning Map or Search for a Property

Search for a property (or click on a planning map) to see which zones, overlays or designations are applicable.

search address

Zones and Designations

Other Notations

Natural Hazards

Natural and Cultural Heritage

All Layers

Click through each tab to get more information on your property

MAP TYPE Map

Map Legend

Select All

Land Use Zones

Labels

Zone Labels

Zone

ON Open Space Natural Zone

DWM Open Space Water and Margins Zone

RuUF Rural Urban Fringe Zone

RuW Rural Waimakariri Zone

SPA Specific Purpose (Airport) Zone

Transport Zone

Designations and Heritage Orders

Designation

Designation

New Zealand Transport Agency (Future Works) Designation

93 Conservators Road Property Search Results

The information below is relevant to the selected property. Click on the blue text below for more details.

Land Use Zones

Zone

RuW Rural Waimakariri Zone

This property is on the following planning maps: 22

The Property Search function is a tool to assist with navigating to particular properties or areas. The data used in the Property Search tool has been derived from the planning maps. All due care has been taken by the Christchurch City Council to ensure the information is accurate and reflects the information on the planning maps. However, the information and maps shown through the Property Search function are not the planning maps themselves. Users are recommended to refer also to the planning maps. The Property Search function page provides a direct link to the planning maps at the bottom of the information relevant to the property.

The zone and overlay descriptions are not part of the District Plan. Council staff have written this basic summary of the zone or overlay to assist users. This description cannot be used to assist interpretation of the District Plan. You must refer to the District Plan in the links to see the provisions and to

Christchurch City Council – Zoning and Overlays – 93 Conservators Road

Zone

ON Open Space Natural Zone

DWM Open Space Water and Margins Zone

RuUF Rural Urban Fringe Zone

RuW Rural Waimakariri Zone

SPA Specific Purpose (Airport) Zone


Transport Zone

Designations and Heritage Orders

Designation

Designation


New Zealand Transport Agency (Future Works) Designation



Christchurch

District Plan


Christchurch City Council



[HOME](#)
[CHAPTERS AND MAPS](#)
[PROPERTY SEARCH](#)
[PRINT](#)

View a Planning Map or Search for a Property

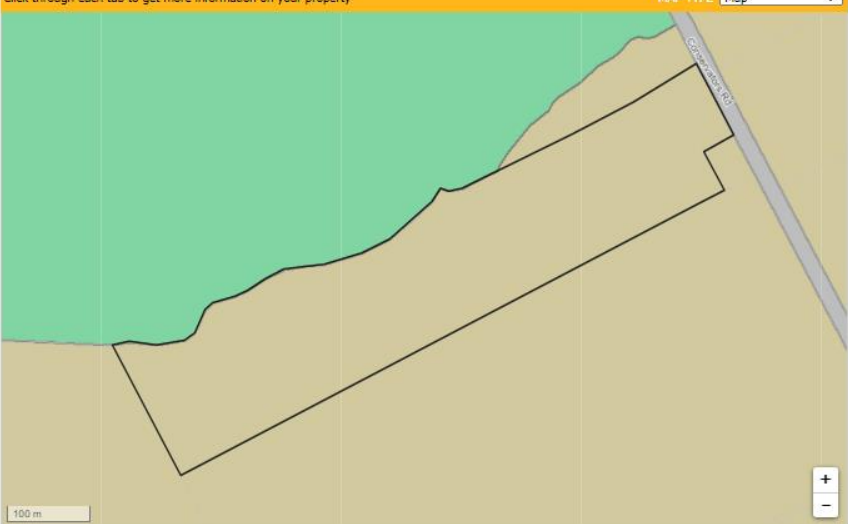
Search for a property (or click on a planning map) to see which zones, overlays or designations are applicable.



Zones and Designations
Other Notations
Natural Hazards
Natural and Cultural Heritage
All Layers

Click through each tab to get more information on your property

MAP TYPE: Map



133 Conservators Road Property Search Results

The information below is relevant to the selected property. Click on the blue text below for more details.

Land Use Zones

Zone

RuW
Rural Waimakariri Zone

This property is on the following planning maps: [16](#), [22](#)

Map Legend

Select All ☒

Land Use Zones

Labels

Zone

ON

OWN

RuW

SPA

Transport Zone

Designations and Heritage Orders

Designation

Designation

New Zealand Transport Agency (Future Works) Designation

The Property Search function is a tool to assist with navigating to particular properties or areas. The data used in the Property Search tool has been derived from the planning maps. All due care has been taken by the Christchurch City Council to ensure the information is accurate and reflects the information on the planning maps. However, the information and maps shown through the Property Search function are not the planning maps themselves. Users are recommended to refer also to the planning maps. The Property Search function page provides a direct link to the planning maps at the bottom of the information relevant to the property.

The zone and overlay descriptions are not part of the District Plan. Council staff have written this basic summary of the zone or overlay to assist users. This description cannot be used to assist interpretation of the District Plan. You must refer to the District Plan in the links to see the provisions and to have a full understanding. (Christchurch City Council reserves the right to amend, update or improve the information or data you use or rely on the information provided through the Property Search function (including the accuracy of the maps) and equipment).



Christchurch City Council – Zoning and Overlays – 133 Conservators Road

Zone

ON	Open Space Natural Zone
OWN	Open Space Water and Margins Zone
RuUP	Rural Urban Fringe Zone
RuW	Rural Waimakariri Zone
SPA	Specific Purpose (Airport) Zone
Transport Zone	Transport Zone

Designations and Heritage Orders

Designation

	Designation
	New Zealand Transport Agency (Future Works) Designation